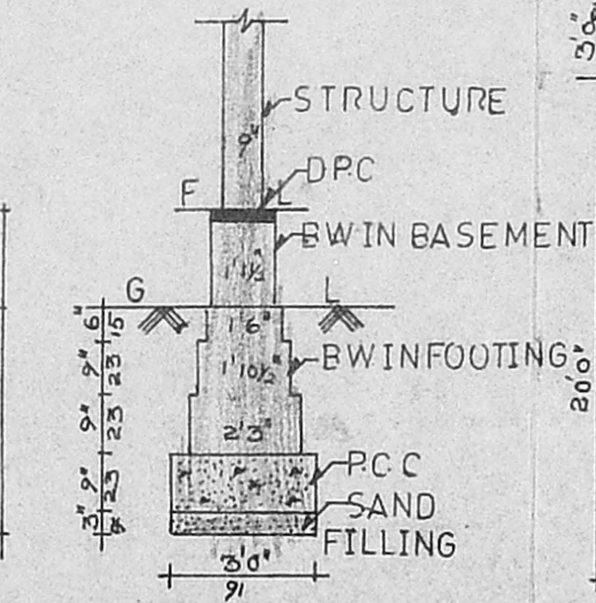
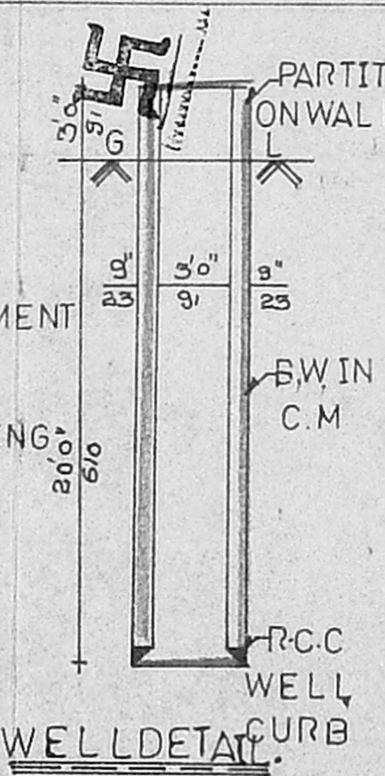


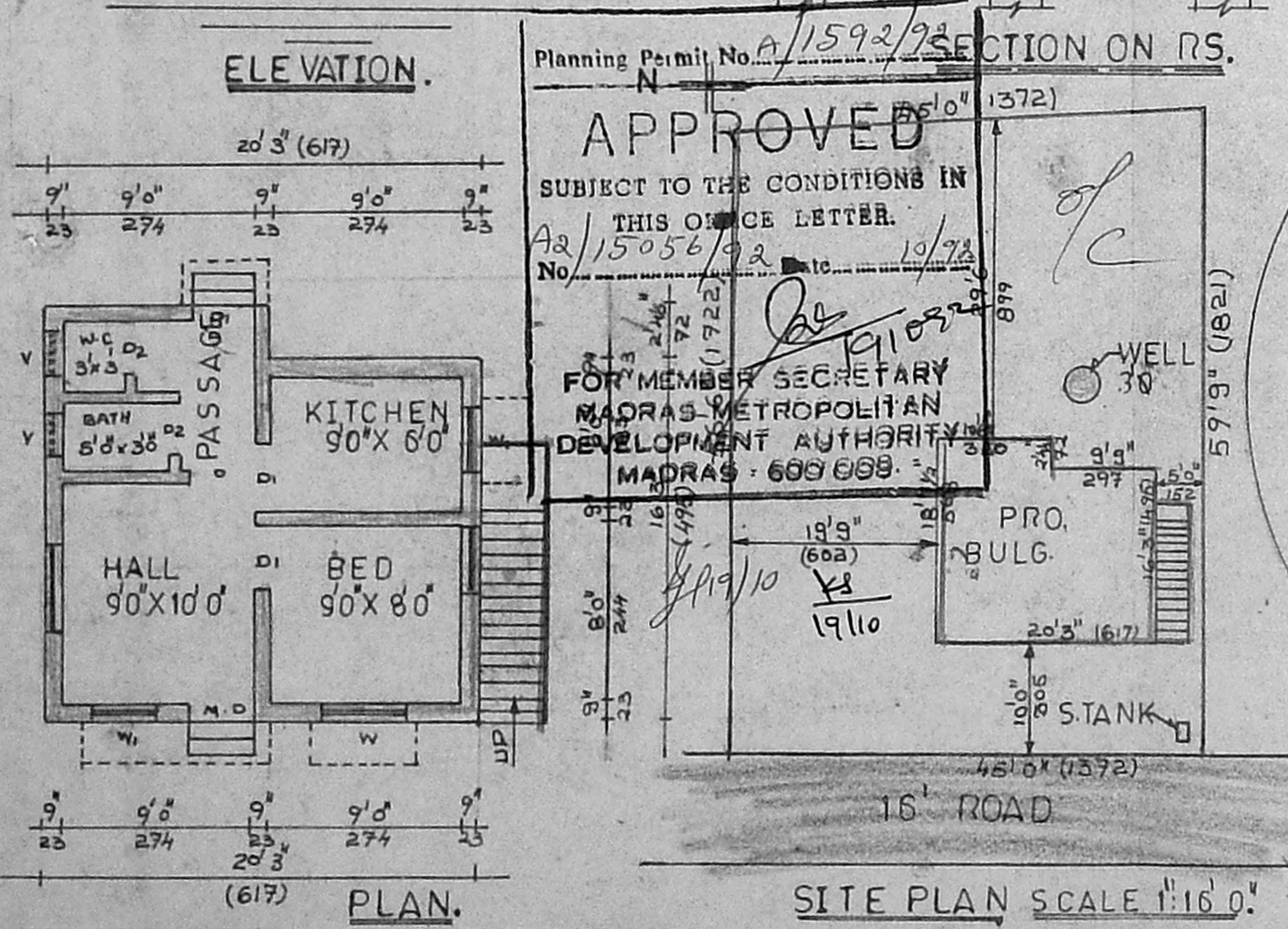
ELEVATION.



FOUNDATION DETAIL.



WELL DETAIL.



PLAN.

SITE PLAN SCALE 1"=16'0"

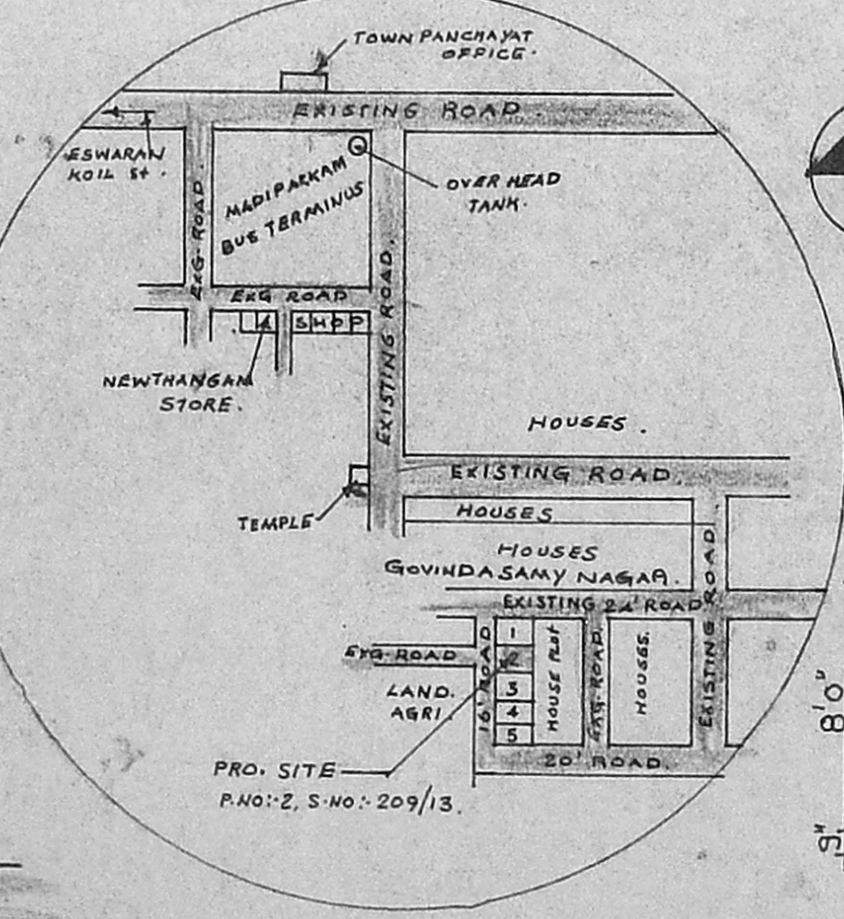
Planning Permit No. A/1592/92

APPROVED

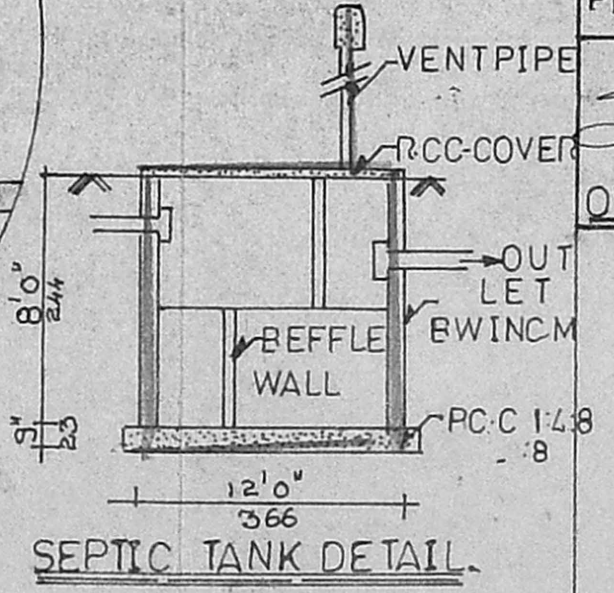
SUBJECT TO THE CONDITIONS IN THIS OFFICE LETTER.

No. A2/15056/92 Date 10/98

FOR MEMBER SECRETARY
MADRAS METROPOLITAN
DEVELOPMENT AUTHORITY
MADRAS - 600 009.



KEY PLAN. N.T.S



SEPTIC TANK DETAIL.

PLAN SHOWING THE PROPOSED BUILDING IN PLOT NO.2; SNO-209/13; AT GOVINDASWAMY NAGAR, OF NO 154; MADIPAKKAM VILLAGE SAIDAPET TALUK; CHINGLEPUT MGR DISTRICT, ST THOMAS MOUNT PANCHAYAT UNION.

OWNER: S.VENKATARAMAN.
SCALE: 1"=80'

REFERENCE.

DOOR D: 3'3" X 6'6" (99 X 198)
D1: 3'0" X 6'6" (91 X 198)
D2: 2'6" X 6'6" (76 X 198)
WINDOW W: 4'0" X 4'0" (122 X 122)
W1: 3'0" X 4'0" (91 X 122)
V: 2'0" X 1'6" (61 X 45)

COLOUR INDEX

PROPOSED ROAD

BOUNDARY

AREA DETAIL.

PLOT AREA 2548 SFT 237 M²

PLINTH AREA 354 SFT 33 M²

S. Venkataramanan
OWNER.

K. Nagarajan
K. NAGARAJAN, D.C.; D.C.E.,
LICENSED SURVEYOR
ALANDUR MUNICIPALITY
TAMBARAM MUNICIPALITY
Off: 29/5, Ranganathan Street,
(Upstairs)
T. NAGAR, MADRAS-500 017.
(Opp; Mambalam Rly Station)
LICENSED SURVEYOR.